



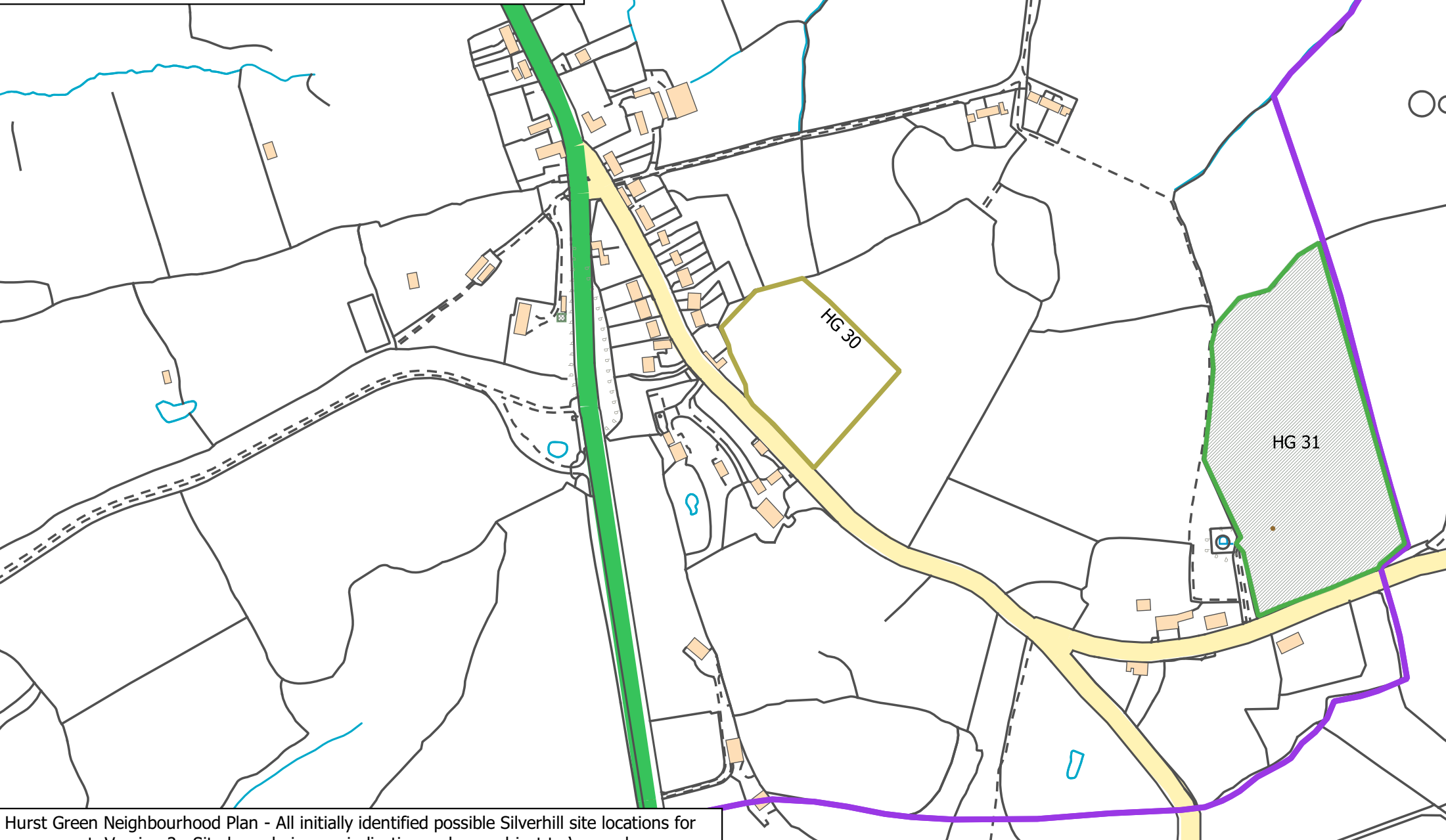
 HG NP Identified Sites	 A21
 RDC Identified Sites	 Parish Boundary
 HG NP Identified Greenspace Sites	



Hurst Green Neighbourhood Plan - All initially identified possible Silverhill site locations for assessment. Version 2. Site boundaries are indicative and are subject to 'general boundaries' principles. © Crown copyright and database rights 2018 Ordnance Survey. Hurst Green Parish Council Licence No. 010005092

